

Figure 1
BRIDGE DEFICIENCIES



CTP Analysis and Information
 Bridge Features

Carteret County

Deficient Bridge

■ Bridge

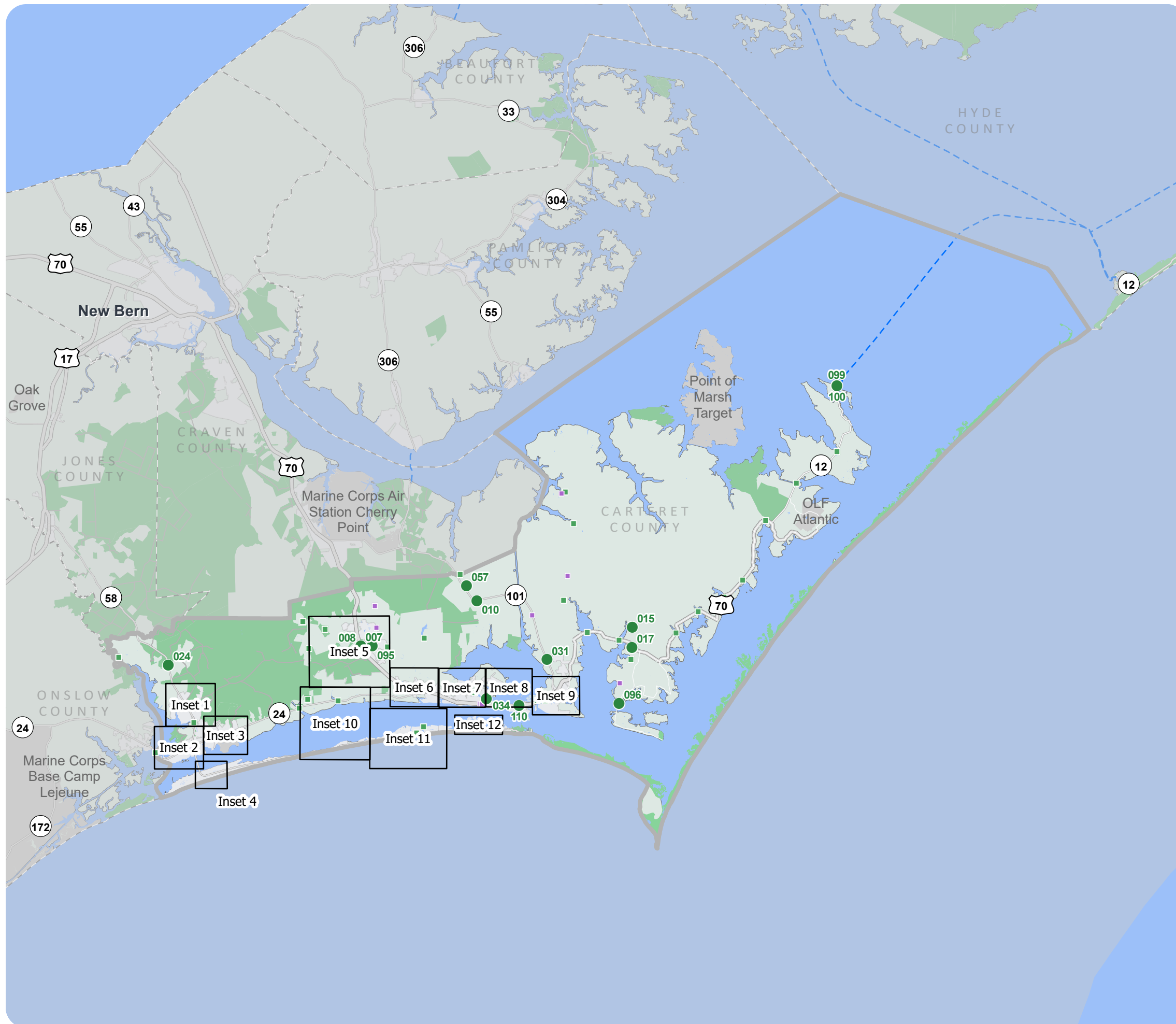
■ Other Structure

Other Features

— Study Road

▤ MPO Boundary

▤ RPO Boundary



Base map date: October 02, 2019

Legal Disclaimer

This product contains mapping data for informational and planning purposes only, and is subject to change. Users should review or consult the primary data sources to ascertain the usability of the information.

Plan Date: April 13, 2026

Figure 1
BRIDGE DEFICIENCIES



CTP Analysis and Information

Bridge Features

Inset 1
 Peletier

Deficient Bridge

■ Bridge

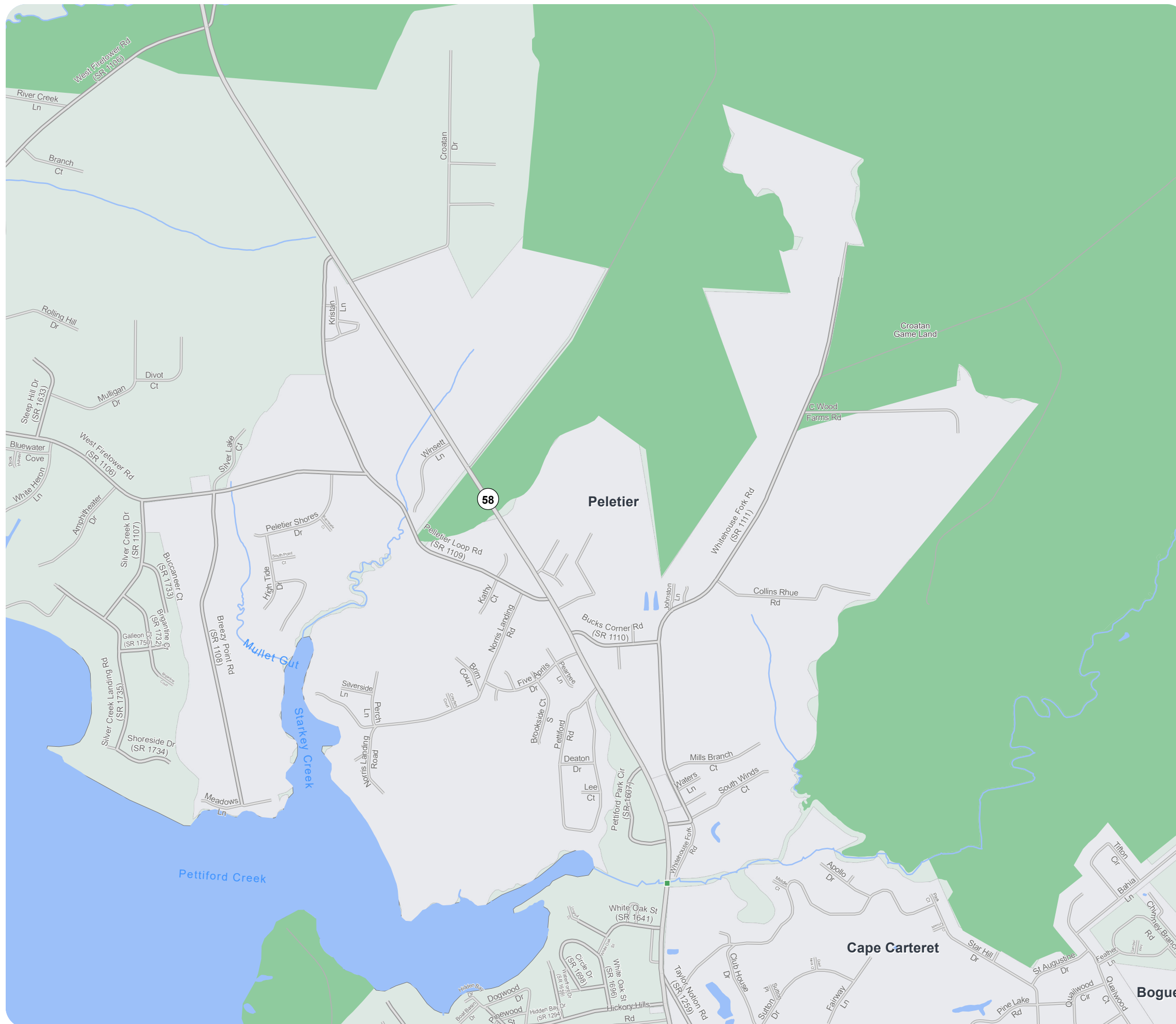
■ Other Structure

Other Features

— Study Road

▤ MPO Boundary

▤ RPO Boundary



0 0.17 0.35 0.7 Miles

Base map date: October 02, 2019

Legal Disclaimer

This product contains mapping data for informational and planning purposes only, and is subject to change. Users should review or consult the primary data sources to ascertain the usability of the information.

Plan Date: April 13, 2026

Figure 1
BRIDGE DEFICIENCIES



CTP Analysis and Information

Bridge Features

Inset 2
 Cedar Point and Cape Carteret

- # Deficient Bridge
 - Bridge
 - Other Structure
- Other Features
- Study Road
 - MPO Boundary
 - RPO Boundary



Base map date: October 02, 2019

Legal Disclaimer

This product contains mapping data for informational and planning purposes only, and is subject to change. Users should review or consult the primary data sources to ascertain the usability of the information.

Plan Date: April 13, 2026

Figure 1
BRIDGE DEFICIENCIES



CTP Analysis and Information

Bridge Features

Inset 3
 Bogue

Deficient Bridge

■ Bridge

■ Other Structure

Other Features

— Study Road

▤ MPO Boundary

▤ RPO Boundary



0 0.15 0.3 0.6
 Miles

Base map date: October 02, 2019

Legal Disclaimer

This product contains mapping data for informational and planning purposes only, and is subject to change. Users should review or consult the primary data sources to ascertain the usability of the information.

Plan Date: April 13, 2026



Figure 1
BRIDGE DEFICIENCIES



CTP Analysis and Information

Bridge Features

Inset 4
 Emerald Isle

Deficient Bridge

■ Bridge

■ Other Structure

Other Features

— Study Road

▤ MPO Boundary

▤ RPO Boundary



Base map date: October 02, 2019

Legal Disclaimer

This product contains mapping data for informational and planning purposes only, and is subject to change. Users should review or consult the primary data sources to ascertain the usability of the information.

Plan Date: April 13, 2026

Figure 1
BRIDGE DEFICIENCIES



CTP Analysis and Information

Bridge Features

Inset 5
 Newport

Deficient Bridge

■ Bridge

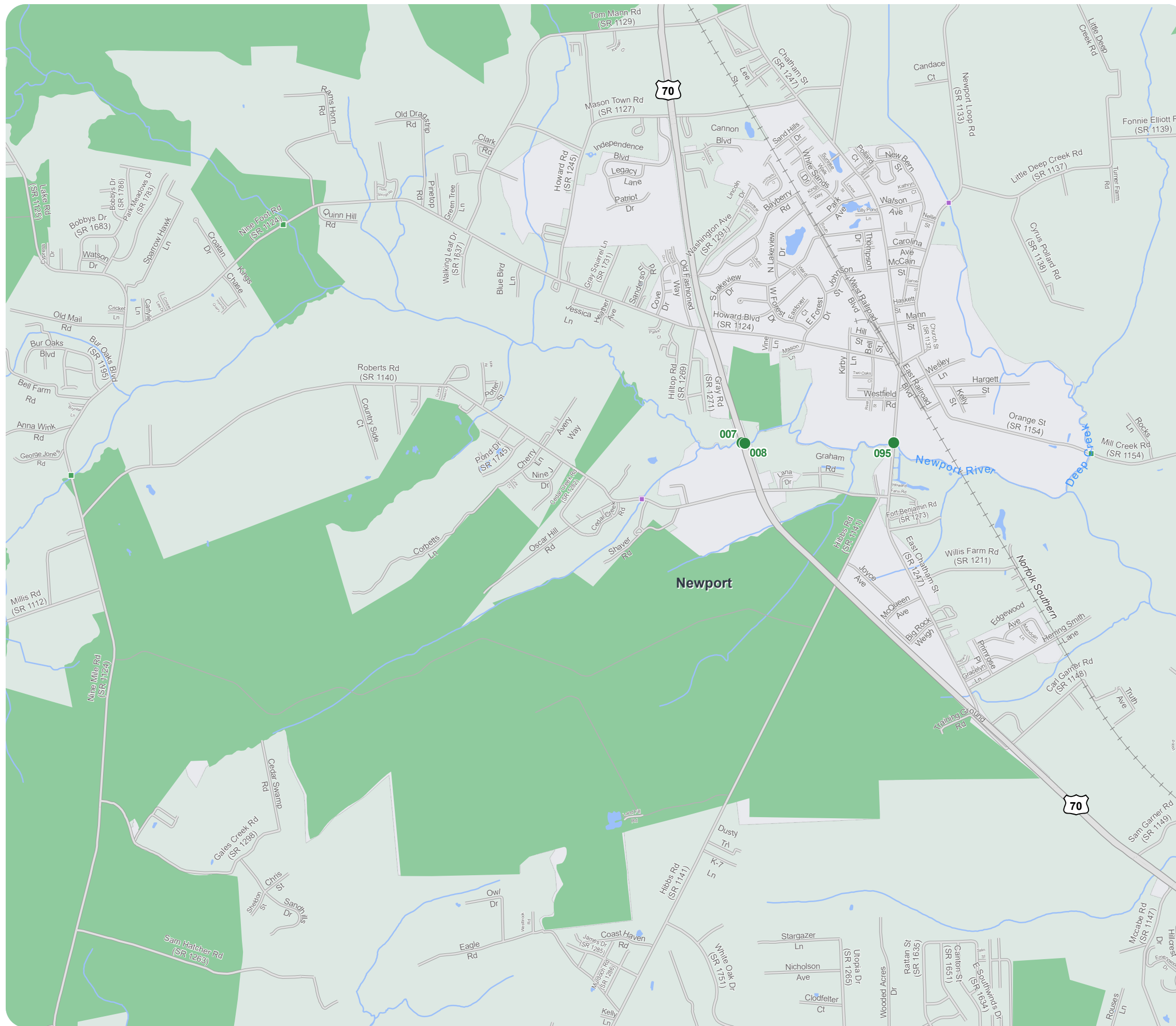
■ Other Structure

Other Features

— Study Road

▤ MPO Boundary

▤ RPO Boundary



0 0.3 0.6 1.2
 Miles

Base map date: October 02, 2019

Legal Disclaimer

This product contains mapping data for informational and planning purposes only, and is subject to change. Users should review or consult the primary data sources to ascertain the usability of the information.

Plan Date: April 13, 2026

Figure 1
BRIDGE DEFICIENCIES



CTP Analysis and Information

Bridge Features

Inset 6
 Morehead City 1

Deficient Bridge

■ Bridge

■ Other Structure

Other Features

— Study Road

▤ MPO Boundary

▤ RPO Boundary



Base map date: October 02, 2019

Legal Disclaimer

This product contains mapping data for informational and planning purposes only, and is subject to change. Users should review or consult the primary data sources to ascertain the usability of the information.

Plan Date: April 13, 2026

Figure 1
BRIDGE DEFICIENCIES



CTP Analysis and Information

Bridge Features

Inset 7
Morehead City 2

Deficient Bridge

■ Bridge

■ Other Structure

Other Features

— Study Road

▤ MPO Boundary

▤ RPO Boundary



Base map date: October 02, 2019

Legal Disclaimer

This product contains mapping data for informational and planning purposes only, and is subject to change. Users should review or consult the primary data sources to ascertain the usability of the information.

Plan Date: April 13, 2026

Figure 1
BRIDGE DEFICIENCIES



CTP Analysis and Information

Bridge Features

Inset 8
 Morehead City 3

Deficient Bridge

■ Bridge

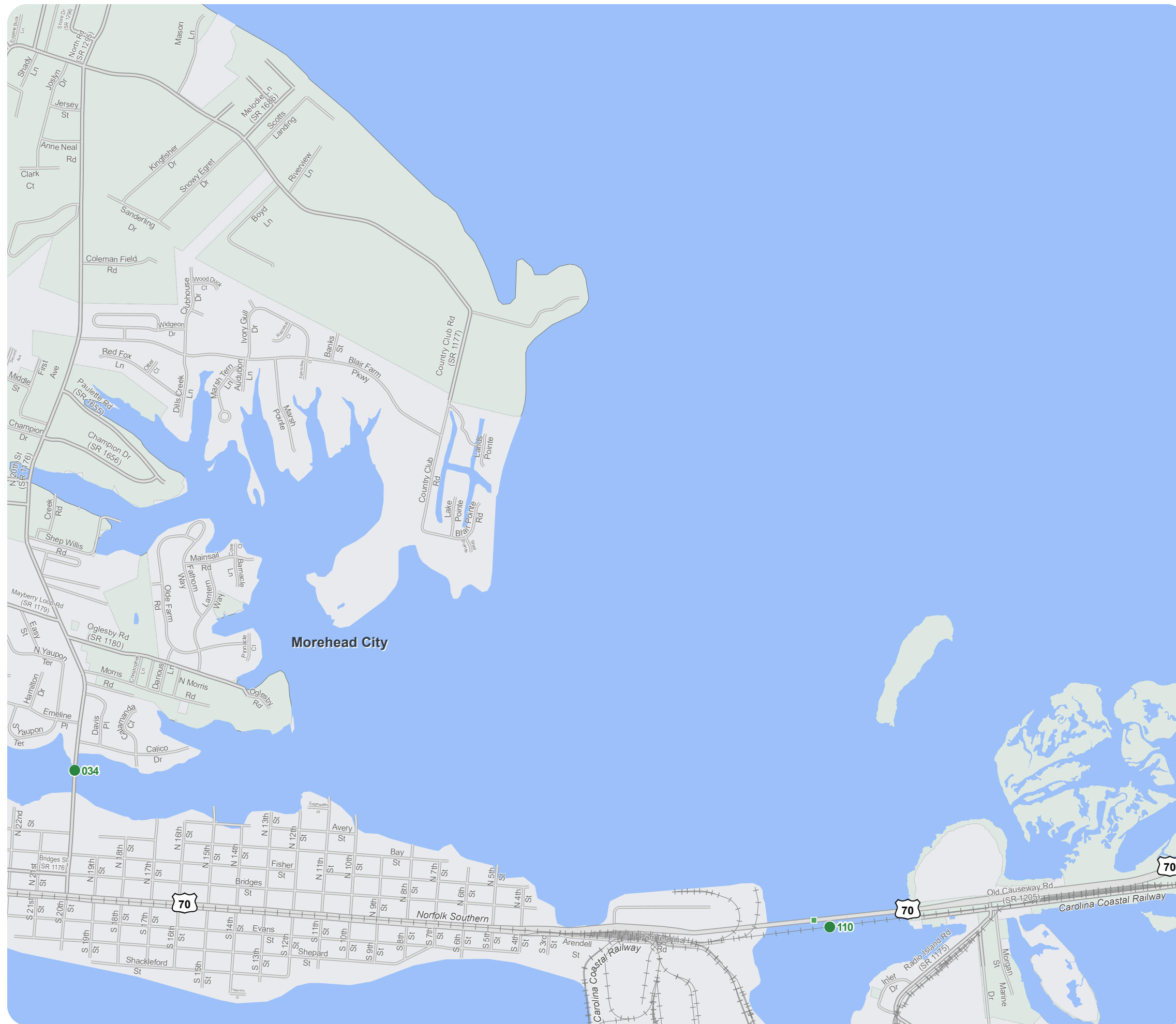
■ Other Structure

Other Features

— Study Road

▤ MPO Boundary

▤ RPO Boundary



Base map date: October 02, 2019

Legal Disclaimer

This product contains mapping data for informational and planning purposes only, and is subject to change. Users should review or consult the primary data sources to ascertain the usability of the information.

Plan Date: April 13, 2026

Figure 1
BRIDGE DEFICIENCIES



CTP Analysis and Information

Bridge Features

Inset 9
 Beaufort

Deficient Bridge

■ Bridge

■ Other Structure

Other Features

— Study Road

▤ MPO Boundary

▤ RPO Boundary



Base map date: October 02, 2019

Legal Disclaimer

This product contains mapping data for informational and planning purposes only, and is subject to change. Users should review or consult the primary data sources to ascertain the usability of the information.

Plan Date: April 13, 2026

Figure 1
BRIDGE DEFICIENCIES



CTP Analysis and Information

Bridge Features

Inset 10
 Indian Beach

Deficient Bridge

■ Bridge

■ Other Structure

Other Features

— Study Road

▤ MPO Boundary

▤ RPO Boundary



Base map date: October 02, 2019

Legal Disclaimer

This product contains mapping data for informational and planning purposes only, and is subject to change. Users should review or consult the primary data sources to ascertain the usability of the information.

Plan Date: April 13, 2026

Figure 1
BRIDGE DEFICIENCIES



CTP Analysis and Information

Bridge Features

Inset 11
 Pine Knoll Shores

Deficient Bridge

■ Bridge

■ Other Structure

Other Features

— Study Road

▭ MPO Boundary

▭ RPO Boundary



Base map date: October 02, 2019

Legal Disclaimer

This product contains mapping data for informational and planning purposes only, and is subject to change. Users should review or consult the primary data sources to ascertain the usability of the information.

Plan Date: April 13, 2026

Figure 1
BRIDGE DEFICIENCIES



CTP Analysis and Information

Bridge Features

Inset 12
 Atlantic Beach

Deficient Bridge

■ Bridge

■ Other Structure

Other Features

— Study Road

⋯ MPO Boundary

⋯ RPO Boundary



0 0.17 0.35 0.7 Miles

Base map date: October 02, 2019

Legal Disclaimer

This product contains mapping data for informational and planning purposes only, and is subject to change. Users should review or consult the primary data sources to ascertain the usability of the information.

Plan Date: April 13, 2026